



PEAK HILL GOLD PROJECT

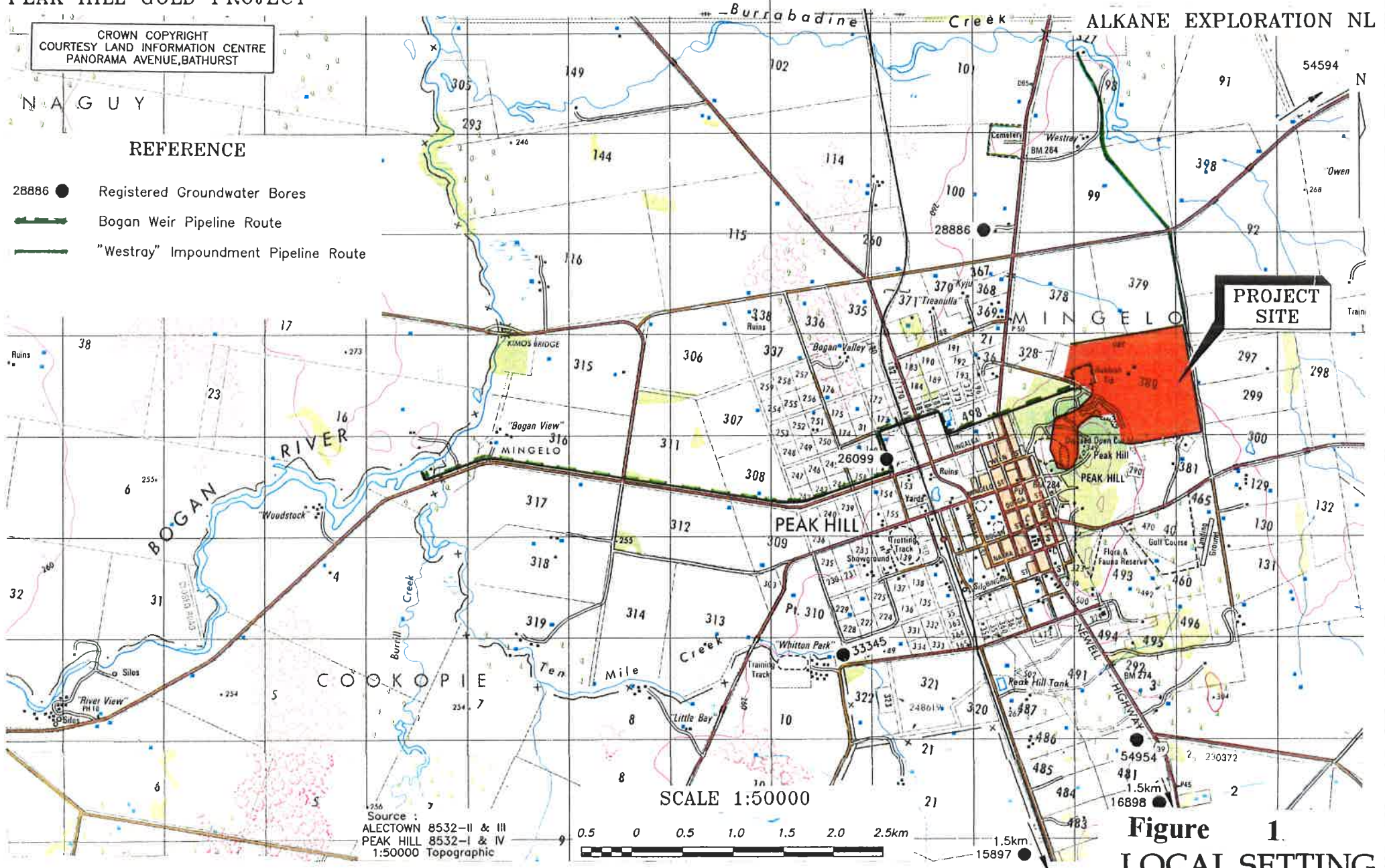
CROWN COPYRIGHT
COURTESY LAND INFORMATION CENTRE
PANORAMA AVENUE, BATHURST

ALKANE EXPLORATION NL

NAGUY

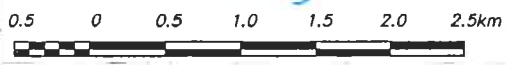
REFERENCE

- 28886 ● Registered Groundwater Bores
-  Bogan Weir Pipeline Route
-  "Westray" Impoundment Pipeline Route



PROJECT SITE

SCALE 1:50000



Source :
ALECTOWN 8532-II & III
PEAK HILL 8532-I & IV
1:50000 Topographic

Figure 1
LOCAL SETTING